








Oakland


-  Political Boundaries
-  Lakes & Ponds
-  Watershed Boundaries
-  Wastewater Outfalls
-  Overboard Discharges



Significant Aquifers

-  10-50 gallons/min.
-  > 50 gallons/min.

Transportation Routes








-  Private & Parkways
-  State & Local Roads
-  Toll Highway

Land Use Risk on High Yield Sand & Gravel Aquifers



-  Moderate Risk
-  High Risk

Classifications

Rivers & Streams

-  AA Estuarine & Marine
-  A
-  SA
-  B
-  SB
-  C
-  SC

Does Not Meet Classification

-  Impaired Stream
-  Impaired Lake or Pond

Note: The official list of impaired waters is available in the Integrated Report, available on the DEP website: www.maine.gov/dep/water/monitoring/305b/
To confirm whether any waterbody is meeting its classification, check on the official list.

0 0.5 1 2 Miles

Map compiled by Maine Department of Environmental Protection, Division of Environmental Assessment, 2017

